

PUBLIC PATH DIVERSION ORDER

HIGHWAYS ACT 1980, SECTION 119 ENVIRONMENT ACT 1995

PEMBROKESHIRE COAST NATIONAL PARK AUTHORITY PUBLIC FOOTPATH 8/7(PART) GLEN HAVEN, IN THE COMMUNITY OF COSHESTON PUBLIC PATH DIVERSION ORDER 2002

This Order is made by Pembrokeshire Coast National Park Authority ("the Authority") under Section 119 of the Highways Act 1980 ("the 1980 Act") and paragraph 11 of Schedule 9 to the Environment Act 1995 because it appears to the Authority that in the interests of the public and the owner of the land crossed by the footpath, described in part 1 of the schedule of this order, it is expedient that the line of the footpath should be diverted.

The landowner has agreed to defray any compensation which becomes payable in consequence of the coming into force of this Order.

The Pembrokeshire County Council and the Countryside Council for Wales have been consulted and have consented to the making of the Order as required by Section 120(2) of the 1980 Act.


BY THIS ORDER:

1. That part of the public right of way over land situate at Glen Haven, in the Community of Cosheston and shown by a bold continuous line on the map contained in this Order and described in Part 1 of the Schedule to this Order shall be stopped up after 28 days from the date of confirmation of this Order.
2. There shall at the end of 28 days from the date of confirmation of this Order be a public footpath over the land situated at Glen Haven, in the Community of Cosheston, described in Part 2 of the Schedule and shown by a bold broken line on the map contained in this Order.
3. The rights conferred on the public under this Order shall be subject to the limitations and conditions set out in Part 3 of the Schedule.
4. Where immediately before the date on which the footpath is diverted there is apparatus under, in, on, over, along or across it belonging to statutory undertakers for the purpose of carrying on their undertaking, the undertakers shall continue to have the same rights in respect of the apparatus as they then had.

This Order was hereby confirmed as an unopposed Order on 14th May 2003.

The COMMON SEAL of the
PEMBROKESHIRE COAST NATIONAL PARK AUTHORITY
Was hereunto affixed this
14th day of May 2003
in the presence of:-


.....
Chief Executive (National Park Officer)/Solicitor to the Authority



202

SCHEDULE

PART I

DESCRIPTION OF SITE OF EXISTING PATH OR WAY

That part of public footpath 8/7 at Glen Haven, in the Community of Cosheston commencing point C on the order map (OS grid reference SN0142 0582) and proceeding in a generally easterly direction for approximately 30 metres along a defined path. The path then continues in a generally northerly direction along a garden boundary for approximately 19 metres then in a generally north easterly direction for approximately 13 metres and finally in a generally easterly direction for approximately 45 metres to join the surfaced track known as road used as a public path 8/8, point D on the order map (OS grid reference SN0151 0585) and is marked by a continuous bold black line on the order map. Total length approximately 107 metres.

PART 2

DESCRIPTION OF SITE OF NEW PATH OR WAY


A public footpath to be provided, a minimum of 1.8 metres in width, near Glen Haven in the Community of Cosheston commencing at point C on the order map (OS Grid Reference SN0142 0582) and proceeds for approximately 40 metres in a generally south-easterly direction diagonally up a slope to a gap in the boundary hedge point B on the order map. The path then continues along the northern side of the boundary fence in a generally easterly direction for approximately 70 metres, then in a generally north easterly direction for approximately 18 metres to join the surfaced track known as road used as a public path 8/8 via steps point A on the order map (OS Grid Reference SN0153 0582) and is marked by bold black dashes on the Order map. Total length approximately 128 metres

PART 3


LIMITATIONS AND CONDITIONS

POSITION ON PATH TO WHICH LIMITATIONS AND CONDITIONS APPLY	LIMITATIONS AND CONDITIONS
Approximate grid ref SN 0153 0581	Steps
Waymarking where necessary	

The COMMON SEAL of the
PEMBROKESHIRE COAST NATIONAL PARK AUTHORITY
was hereunto affixed this
22nd May 2002
in the presence of:-


.....
Chairman/Vice Chairman


.....
Chief Executive(National Park Officer)/Solicitor to the Authority



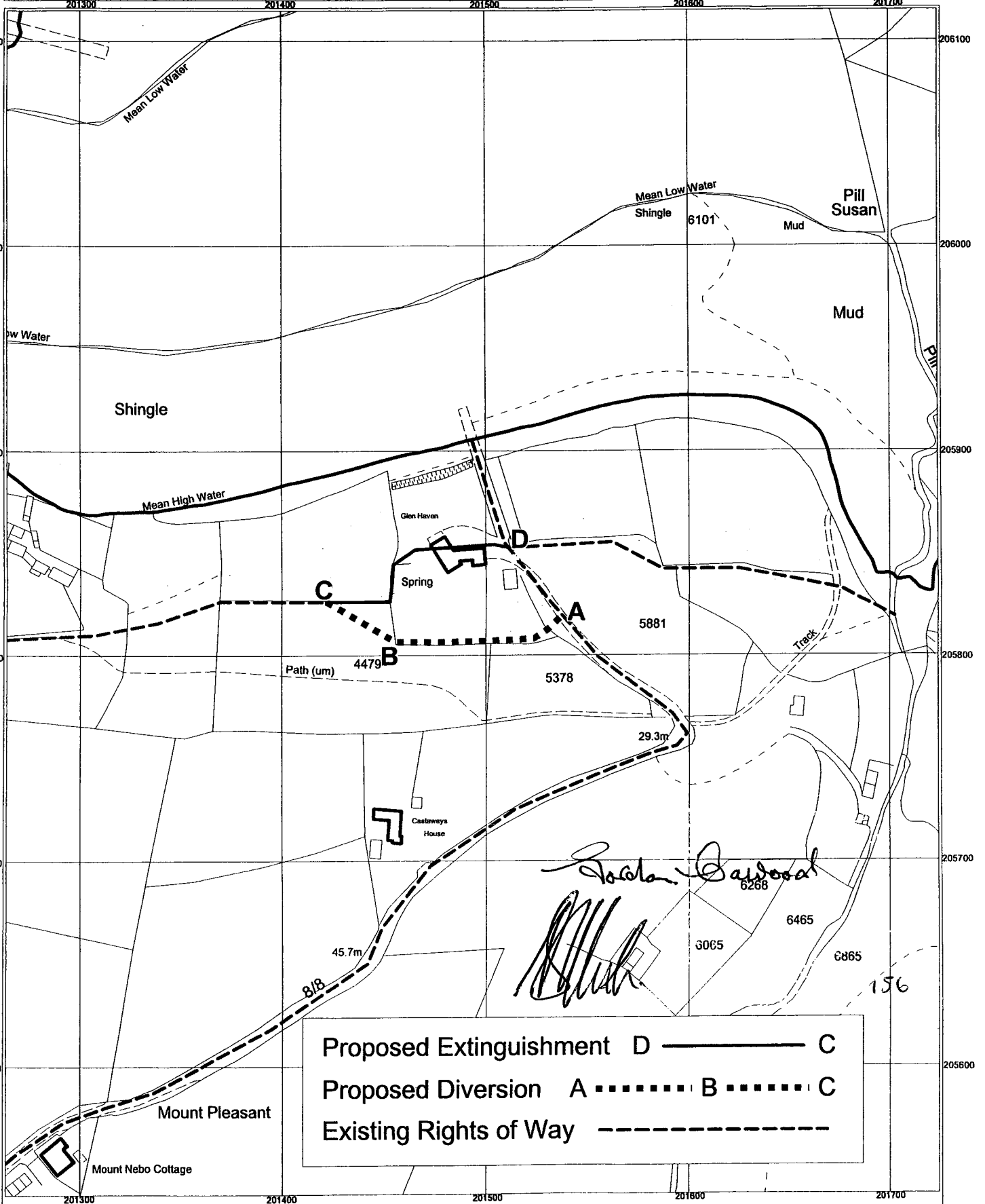
DIVERSION OF PUBLIC FOOTPATH 8/7 (PART)

AT GLEN HAVEN, IN THE COMMUNITY OF COSHESTON



Drawing number D002/8-7/TN

Scale 1:2500



Proposed Extinguishment D ——— C
Proposed Diversion A - - - - - B - - - - - C
Existing Rights of Way - - - - -

Reproduced from the Ordnance Survey mapping with the permission of the Controller of Her Majesty's Stationery Office. « Crown Copyright. Unauthorised reproduction infringes Crown Copyright and may lead to prosecution or civil proceedings.
Pembrokeshire Coast National Park Authority - copyright licence number LA08899L

**NOTICE OF CONFIRMATION & COMING INTO OPERATION
OF PUBLIC PATH DIVERSION ORDER**

**HIGHWAYS ACT 1980 SECTION 119
ENVIRONMENT ACT 1995**

**PEMBROKESHIRE COAST NATIONAL PARK AUTHORITY
PUBLIC FOOTPATH 8/7(PART), NEAR GLEN HAVEN IN THE
COMMUNITY OF COSHESTON
PUBLIC PATH DIVERSION ORDER 2002**

On the 1st May 2003, the Pembrokeshire Coast National Park Authority confirmed the above named Order made under Section 119 of the Highways Act 1980 ("the Act") and paragraph 11 of Schedule 9 to the Environment Act 1995.

The effect of the order as confirmed is to divert that length of public footpath 8/7 (part) near Glen Haven in the Community of Cosheston commencing at OS Grid reference SN0142 0582 and proceeding in a generally easterly direction to the surfaced track known as Road Used as Public Path 8/8, OS Grid reference SN0151 0585. Total Length 107 metres.

To:


A length of public footpath to be a minimum of 1.8 metres in width, near Glen Haven in the Community of Cosheston commencing at OS Grid Reference SN0142 0582 and proceeding diagonally across a slope to a boundary hedge, the path then continues along Glen Haven's southern boundary in a generally easterly direction to meet the surfaced track known as Road Used as Public Path 8/8, OS Grid Reference SN0153 0582. Total Length 128 metres.

A copy of the Order as confirmed and the Order map have been placed and may be seen free of charge at Pembrokeshire Coast National Park Authority, Winch Lane, Haverfordwest, Pembrokeshire, from 9.00am to 4.00pm on any weekday. Copies of the confirmed Order and map may be bought at a cost of £2.

The Order came into force on the 29th May 2003, but if any person aggrieved by the Order wants to question its validity or that of any provision contained in the Order, on the ground that it is not within the powers of the Highways Act 1980, as amended, or on the ground that any requirement of the Act, as amended, or of any regulation made under the Act has not been complied with in relation to the Order, he or she may pursuant to paragraph 2 Schedule 2 to the Act as applied by paragraph 5 of Schedule 6 to the Act, make an application to the High Court within 6 weeks from the date of this Notice.

Dated 14th May 2003

Signed:



N.J.Wheeler
Chief Executive (National Park Officer)

**HYSBYSIAD AM GADARNHAU A GWEITHREDU
GORCHYMYN DARGYFEIRIO LLWYBR CYHOEDDUS
DEDDF PRIFFYRDD 1980 ADRAN 119
DEDDF YR AMGYLCHEDD 1995**

**AWDURDOD PARC CENEDLAETHOL ARFORDIR PENFRO
LLWYBR CYHOEDDUS 8/7(RHAN), GER GLEN HAVEN YNG NGHYMUNED
COSHESTON
GORCHYMYN DARGYFEIRIO LLWYBR CYHOEDDUS 2002**

Ar 1^{af} Mai 2003, yr oedd Awdurdod Parc Cenedlaethol Arfordir Penfro wedi cadarnhau'r Gorchymyn uchod a wnaed o dan Adran 119 o Ddeddf Priffyrdd 1980 ("y Ddeddf") a pharagraff 11 o Atodlen 9 i o Ddeddf yr Amgylchedd 1995.

Effaith y Gorchymyn fel y'i cadarnhawyd yw dargyfeirio'r darn hwnnw o lwybr cyhoeddus 8/7 ger Glen Haven yng Nghymuned Cosheston gan ddechrau yn y man sydd yn dwyn y cyfeirnod grid AO SN0142 0582 a mynd i gyfeiriad y dwyrain yn gyffredinol hyd at y feidr sydd wedi'i harwynebu, y cyfeirir ati fel Ffordd a Ddefnyddir fel Llwybr Cyhoeddus 8/8, Cyfeirnod Grid AO SN0151 0585. Cyfanswm hyd y darn llwybr yw rhyw 107 o fetrau.

Fel a ganlyn:

Darn o lwybr cyhoeddus cyhoeddus o leiaf 1.8 metr o led, ger Glen Haven yng Nghymuned Cosheston, gan ddechrau yn y man sydd yn dwyn y cyfeirnod grid AO SN0142 0582 a mynd ymlaen ar letraws ar draws llethr hyd at glawdd terfyn, ac yna mae'r llwybr yn mynd yn ei flaen ar hyd ffin ddeheuol Glen Haven i gyfeiriad y dwyrain yn gyffredinol i gwrdd â'r feidr sydd wedi'i harwynebu y cyfeirir ati fel Ffordd a Ddefnyddir fel Llwybr Cyhoeddus 8/8, Cyfeirnod Grid AO SNO152 0582. Cyfanswm hyd y darn llwybr yw rhyw 128 o fetrau.

Mae copi o'r Gorchymyn fel y'i cadarnhawyd a map y Gorchymyn wedi'u rhoi ar gadw ac ar gael i'w gweld yn ddi-dâl yn Awdurdod Parc Cenedlaethol Arfordir Penfro, Lôn Winch, Hwlfordd, Sir Benfro, o 9.00 a.m. i 4.00 p.m. ar unrhyw ddiwrnod gwaith. Gellir prynu copïau o'r Gorchymyn a'r map am £2.

Bydd y Gorchymyn yn dod: rym ar 29^{ain} Mai 2003, ond os bydd unrhyw un yn anfodlon ar y Gorchymyn ac yn dymuno cwestiynu ei ddilysrwydd neu unrhyw ddarpariaeth sydd yn y Gorchymyn ar y sail nad yw'n gyson â'r pwerau sydd gan Ddeddf Priffyrdd 1980, fel y'i diwygiwyd, neu am nad yw'r Gorchymyn yn cydymffurfio ag unrhyw rai o ofynion y Ddeddf, fel y'i diwygiwyd, neu ag unrhyw reoliadau a wnaed oddi tani, gall ef neu hi wneud cais i'r Uchel Lys yn unol â pharagraff 2 o Atodlen 2 i'r Ddeddf fel y'i cymhwysir gan baragraff 5 o Atodlen 6 i'r Ddeddf, cyn pen chwe wythnos o ddyddiad yr Hysbysiad hwn.

Dyddiad: 14 Mai 2003
Llofnodwyd:



N.J. Wheeler

Y Prif Weithredwr (Swyddog y Parc Cenedlaethol)